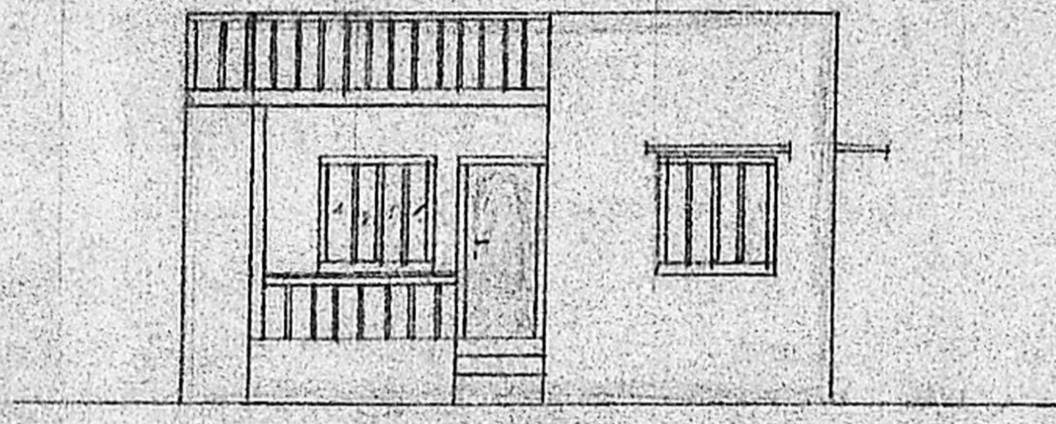
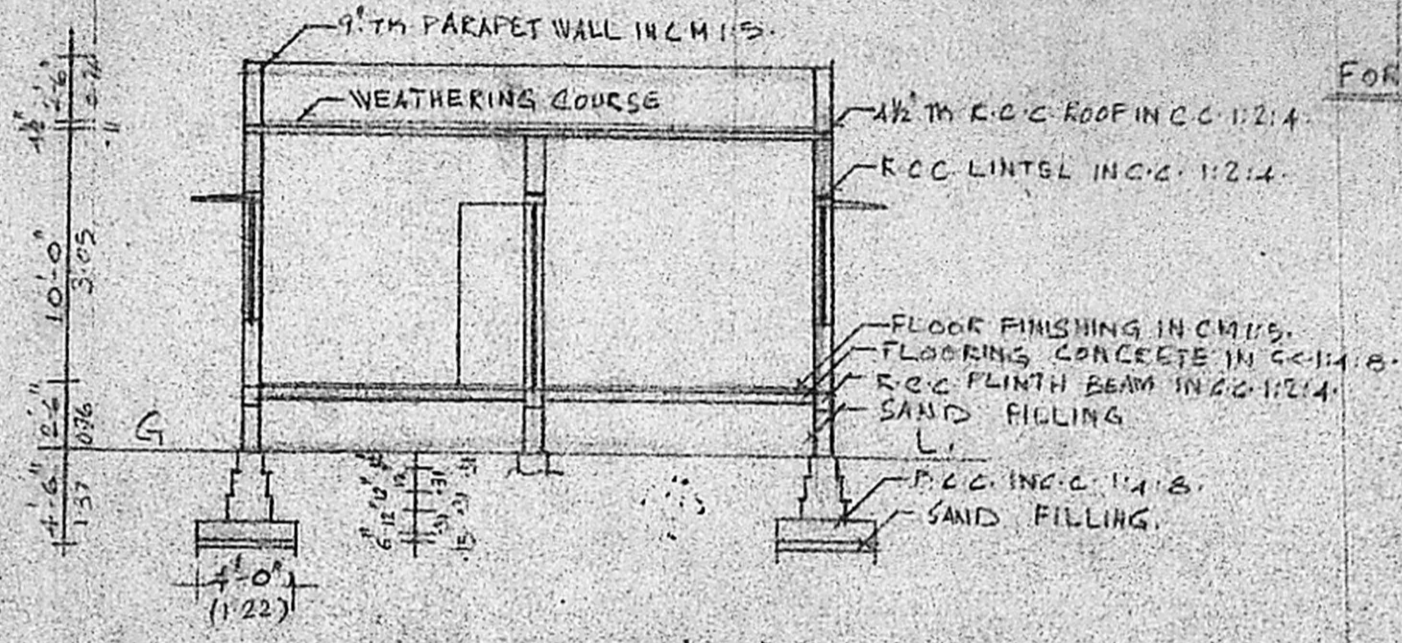




PLAN SHOWING THE PROPOSED CONSTRUCTION
 OF BUILDING AT PNO3, SNO 64/1, KONNUR VILLAGE,
 RAJAJI NAGAR, VILLIVAKKAM, MADRAS-49. DIV-32.



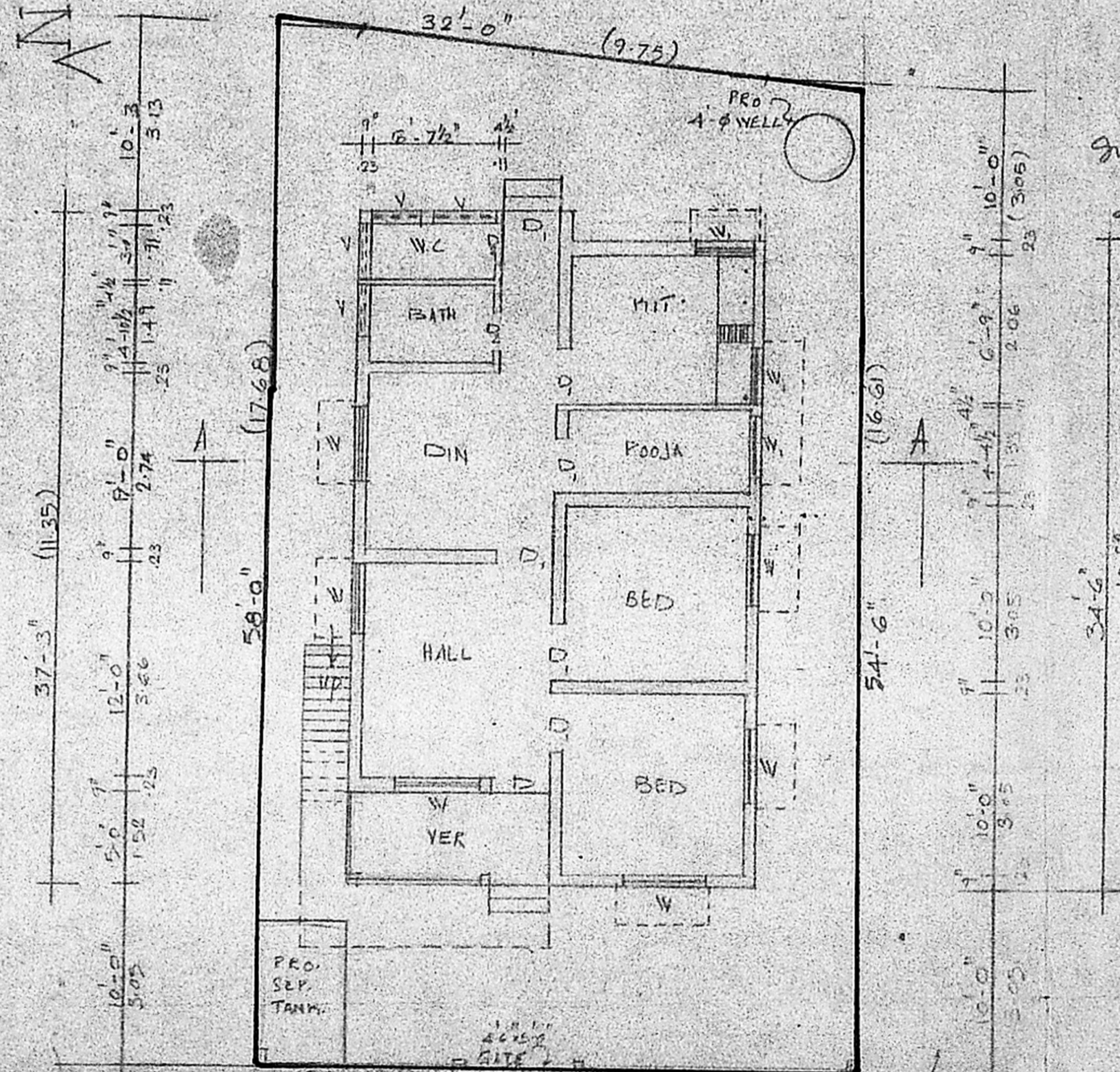
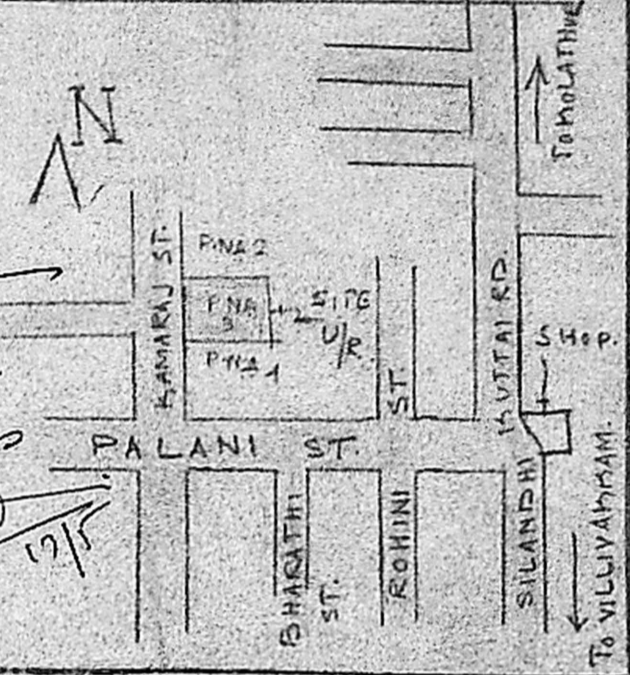
ELEVATION



SECTION AT 'AA'

FOR MR. N. MASILAMANI.

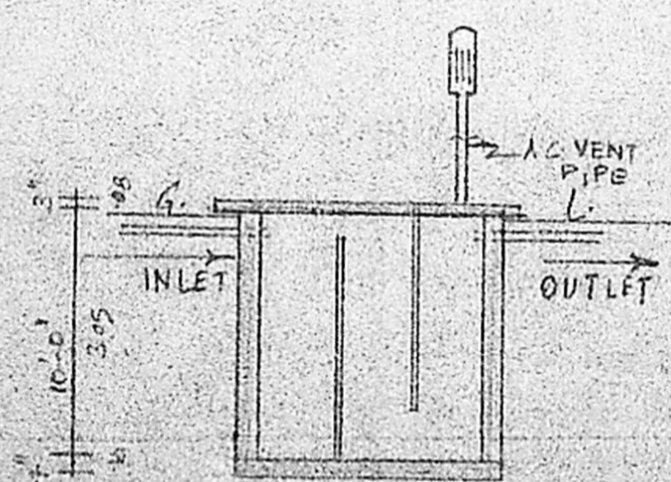
A3/9378/50
 16/05/90



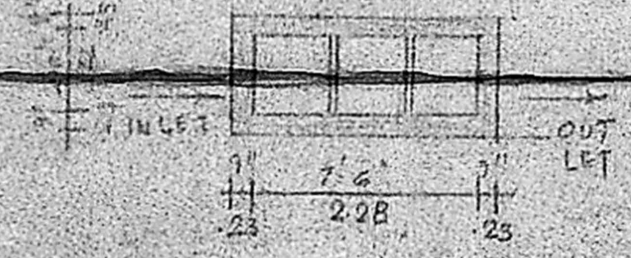
GROUND FLOOR LUM SITE PLAN

SCALE: 8'-0" TO 1" INCH

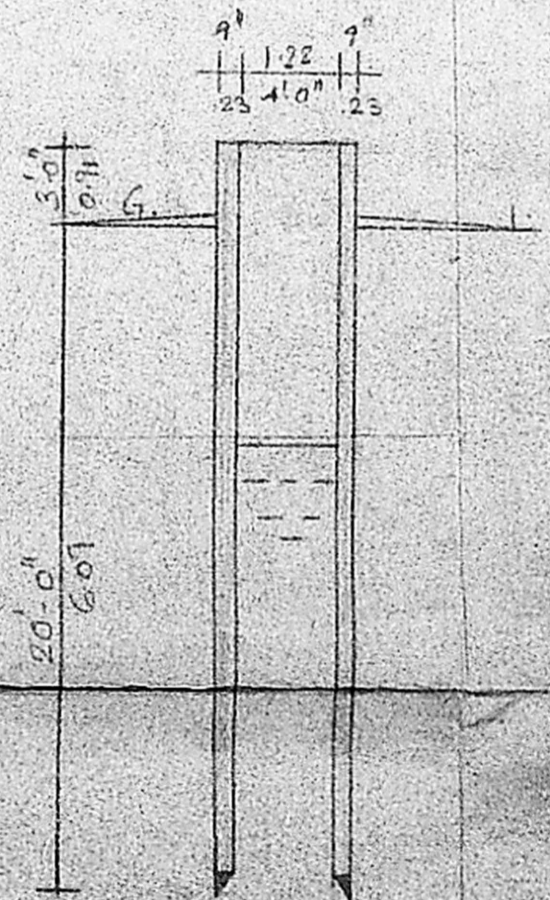
Planning Permit No. A/1398/90
APPROVED
 SUBJECT TO THE CONDITIONS IN
 THIS OFFICE LETTER.
 No. A3/9378/50 Date 26/10/90
 YC S. Jayaram
 FOR MEMBER SECRETARY
 MADRAS METROPOLITAN
 DEVELOPMENT AUTHORITY
 MADRAS 600 038
 25/10/90



SEC. OF THE SEP. TANK



PLAN OF THE SEP. TANK



SEC. OF THE WELL

JOINERIES:-

- D - DOOR - 3'-6" x 7'-0"
- D₁ - " - 3'-0" x 7'-0"
- D₂ - " - 2'-6" x 6'-6"
- W - WINDOW - 4'-0" x 4'-6"
- W₁ - " - 3'-0" x 4'-6"
- V - VENTILATOR - 3'-0" x 1'-9"

REFERENCES:-

- PROPOSED - [Symbol]
- ROADS - [Symbol]
- BOUNDARY - [Symbol]

AREA:-

PLOT AREA - 1828 Sq. Ft. (66.170 M²)
 PLINTH AREA - 799.25 = 73.27 M²

OWNER:-

N. Masilamani

LICENSED SURVEYOR:-

K. Venugopal
 K. VENUGOPAL
 ABE (TRD)
 CONSULTING CIVIL ENGINEER
 LICENSE SURVEYOR CLASS I
 CORPORATION OF MADRAS
 3, NEELAKRISHN STREET
 MUNGAMBAKKAM LAKE AREA
 MADRAS-600 034